






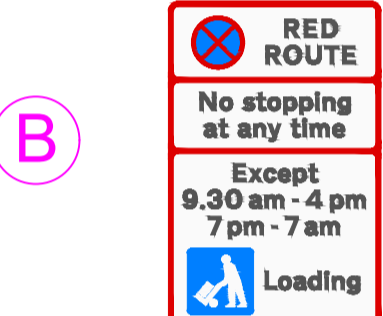






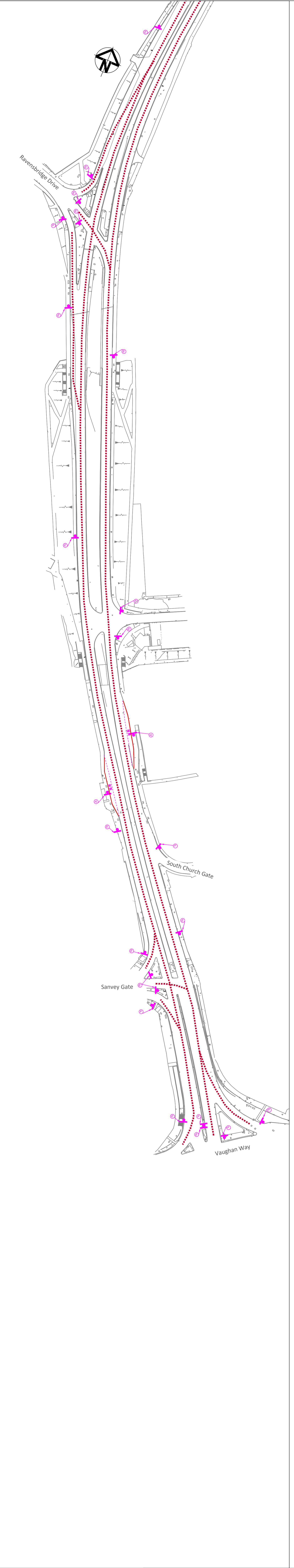
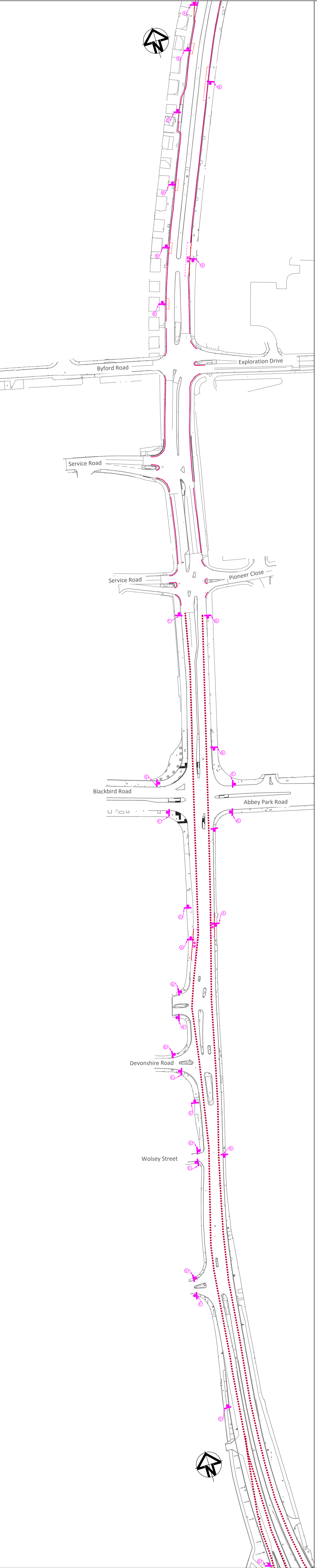
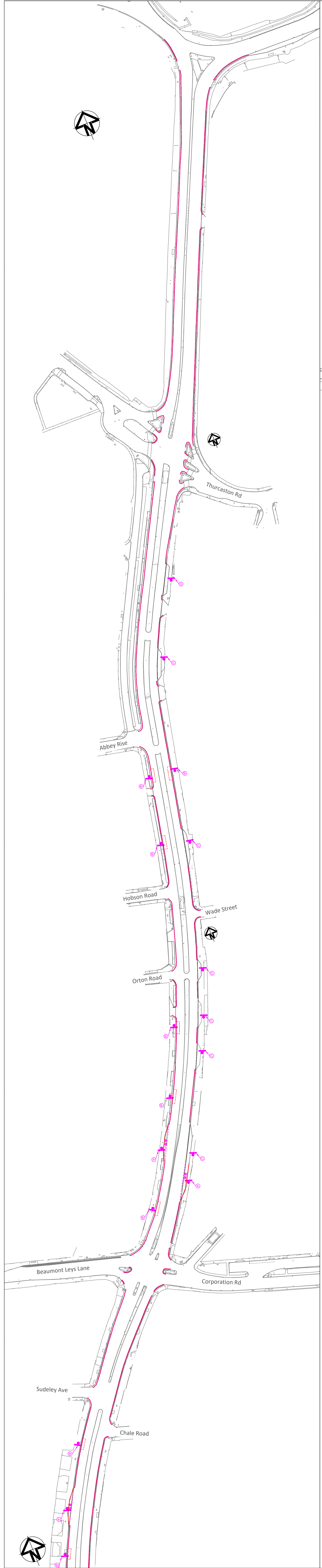
Notes
 1. Do not scale from this drawing, use annotated dimensions only
 2. This map is reproduced from Ordnance Survey material with the permission of Ordnance Survey on behalf of the Controller of Her Majesty's Stationery Office © Crown copyright. Unauthorised reproduction infringes Crown copyright and may lead to prosecution or civil proceedings. Leicester City Council Licence 100019264. (2024)

Lines Key

-  Red Route New Double Red Lines
-  Red Route New Single Red Lines
-  Red Route Clearway - all yellow lining to be removed
-  New 0.6+0.6 Layby White lining
-  New 0.6+0.6 Loading Red lining
-  Bus Stop Clearway At any time. Lining shown in magenta to be yellow bus stop markings. Red to be 200mm solid line

Sign Key

-  A
-  B
-  C
-  D
-  E
-  F



Revision	Amendment	Date
 Leicester City Council Planning, Development & Transportation		
CLIENT Connecting Leicester		
TITLE A6 Red Route Road Markings		
DRAWING NO. N110465C/ABRR/1212	REV	SCALE 1:1000
DRAWN BY GSP	DATE	12/12/2024
CHECKED BY ACAD	REV	AD
ACAD FILE	ACAD	UPRN