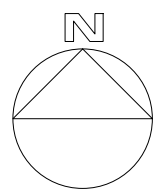








Drawing Number  
Notes



- KEY
-  Existing RPZ restrictions No waiting No loading at any time
  -  Proposed RPZ restrictions No waiting No loading at any time
  -  Existing double yellow line restrictions No waiting No loading at any time
  -  Existing Loading Bay on all days of the week 7.30 to 6 pm / Disabled Bay bay on all days of the week 6pm to 7.30 am
  -  Proposed Enforceable disabled bay for Blue Badge Holders max stay 3 hours ( no return within 3 hours)
  -  Scheme boundary



Revision	Amendment	Date

OS Ordnance Survey  
 Reproduced from the Ordnance Survey Map with the sanction of The Controller of H.M. Stationary Office. Crown Copyright Reserved. Licence No. LA 100019264.

**Leicester City Council**  
 ANDREW L. SMITH  
 Director, Planning, Transportation and Economic Development

CLIENT  
 Leicester City Council

TITLE  
 York Road Disabled Bay & RPZ extension 2024

DRAWING No.	REVISION	REV
1	SCALE	1:SCALE
DRAWN BY	JO	DATE 13/06/2024
CHECKED	CM	SIZE A4
ACAD FILE	ACAD	LETTER FILE LETTER