








- Key**
-  Application site boundary
 -  Other land under control of applicant
 -  Existing (retained) trees & hedgerow
 -  Indicative proposed planting
 -  Open space
 -  Indicative surface water attenuation basin
 -  Existing Public Right of Way
 -  Potentially extinguished PRow
 -  Potentially diverted PRow
 -  Proposed pedestrian/cycle link
 -  Potential for equipped play/LEAP
 -  Potential for children's play play (LAP)
 -  Listed buildings
 -  Conservation areas
 -  Indicative extent of residential area
 -  Potential locations of landmark buildings
 -  Potential location of elderly care/retirement living accommodation
 -  Potential location for new local shop
 -  Acoustic fence

