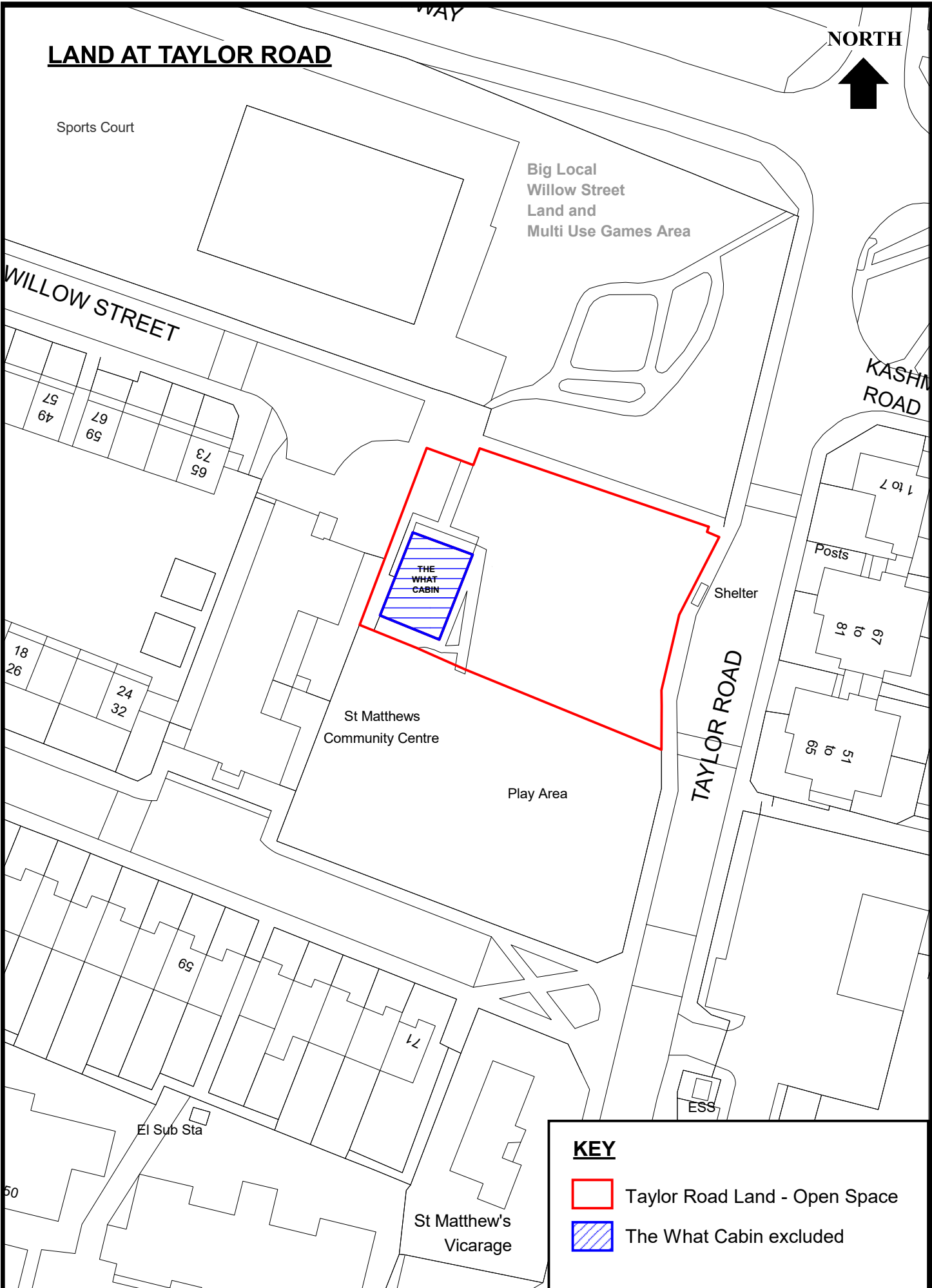




LAND AT TAYLOR ROAD

NORTH



KEY

-  Taylor Road Land - Open Space
-  The What Cabin excluded

BASED UPON THE ORDNANCE SURVEY MAP WITH THE SANCTION OF THE CONTROLLER OF H.M.STATIONERY OFFICE. CROWN COPYRIGHT RESERVED. LICENCE No. 100019264

DRAWN BYRE..... PLAN No ...2024/246
CHECKED BY ..HV..... DATE ...05/09/2024

NOT TO SCALE
@ A4

DIRECTOR OF ESTATES & BUILDING SERVICES
LEICESTER CITY COUNCIL